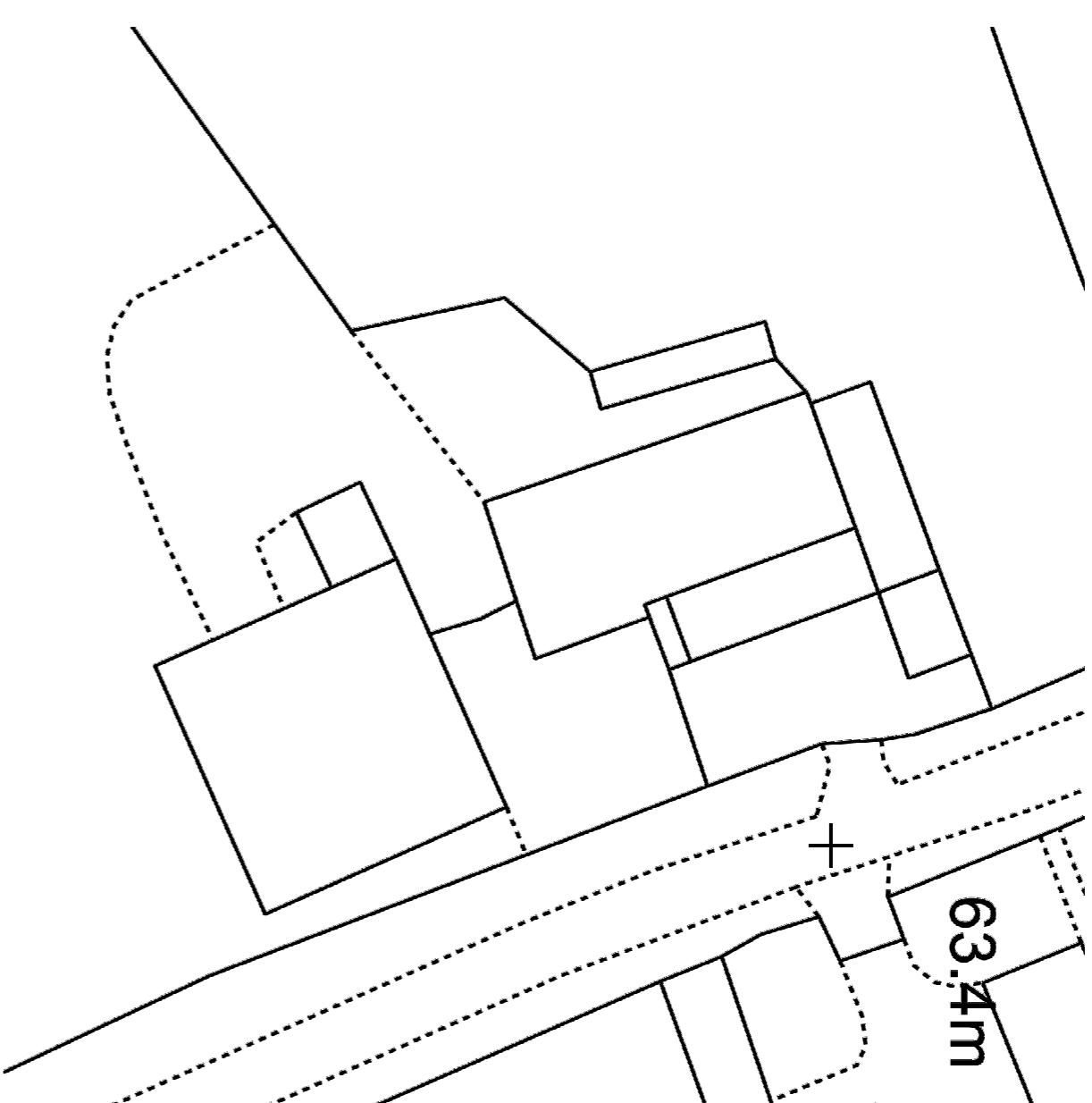
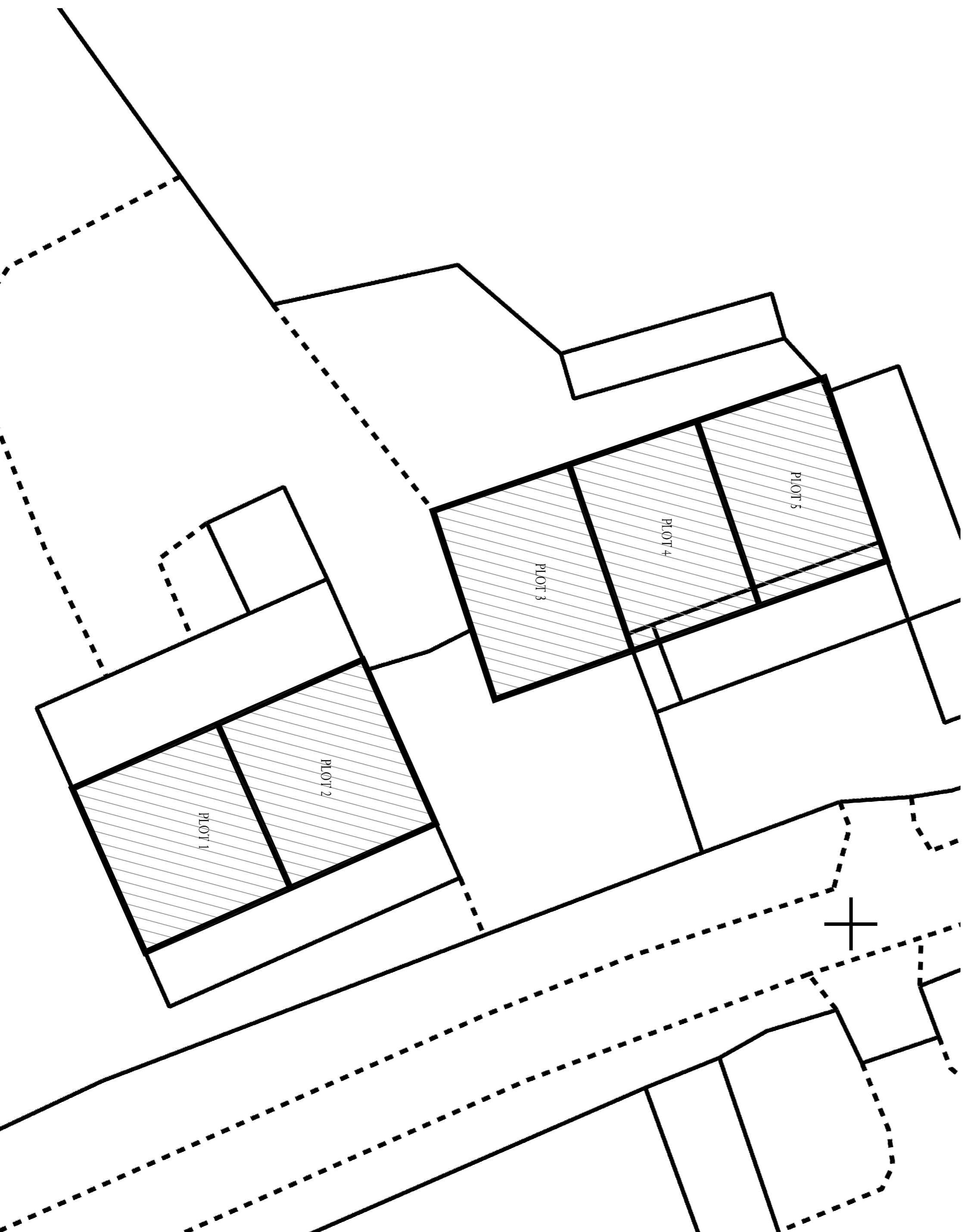
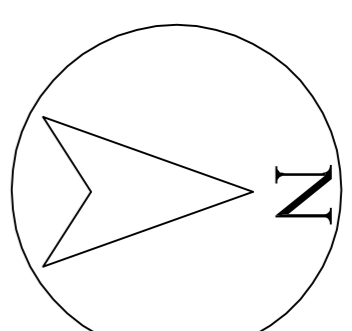


SITE LOCATION PLAN
Scale 1:1250




SITE PLAN
Scale 1:500



NOTE
PREVIOUSLY APPROVED DRAWINGS FOR PLOTS 1 & 2 UNDER PLANNING REF 20/00766/CPN2

This plan includes the following Licensed Data: OS MasterMap Black and White PDF Location Plan by the Ordnance Survey National Geographic Database and Incorporated surveyed revision available at the date of production. Reproduction in whole or in part is prohibited without the prior permission of Ordnance Survey. The representation of a road, track or path is no evidence of a right of way. The representation of features, as lines, is no evidence of a property boundary.
© Crown copyright and database rights, 2016. Ordnance Survey 0100031673.



JPT DESIGN
RESIDENTIAL PLANNING & DEVELOPMENT ENGINEERING
THE STUDIO, 23 HATHERN ROAD, WIPAC, CAMBRIDGE CB23 6AX
WWW.JPTDESIGN.CO.UK

Drawing Title -
SITE PLANS, BLOCK PLAN
Client - MR BURLEY
Address - Brook Farm, Cotonworth Road
Scale - As shown at A1 Date - SEP 20
Dwg. No. - JPT/BL/Y/0920/001 Rev. A